

DEPARTMENT OF ARTS AND CULTURE

NO. 1219

07 OCTOBER 2016



SOUTH AFRICAN HERITAGE RESOURCES AGENCY

DECLARATION OF THE SAMORA MACHEL MEMORIAL AND CRASH SITE AS
NATIONAL HERITAGE SITES

By virtue of the powers vested in the South African Heritage Resources Agency, in terms of section 27 (5) of the National Heritage Resources Act (No. 25 of 1999) SAHRA hereby declares the Samora Machel Memorial and Crash Site, Mbuzini, Mpumalanga as a National Heritage Site

Statement of Significance


The site commemorates the tragic plane crash in which the then president of Mozambique and loyal supporter of South African Struggle, Samora Machel was killed. The site pays homage to Samora Machel and his inestimable contribution to the establishment of peace and democracy in southern Africa. He has become a revered martyr of the struggle against the forces of Apartheid and Colonialism on the African Continent. The memorial is a symbol of the crucial moral and material support given by the Frontier States to the South African liberation struggle, often at great costs, and honours the people of Mozambique and their solidarity towards the liberation of South Africa.

Schedule

The demarcation of Samora Machel Memorial and Crash Site is as follows:

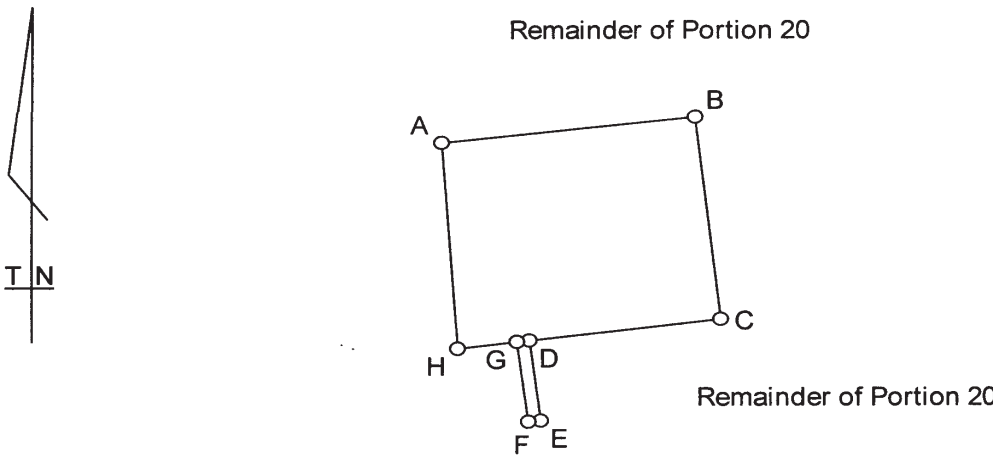
Site Name	Erf No / Farm	Province	Town	Municipality	Survey Diagram	Figure	Deed
Samora Machel Memorial and Crash Site	Portion 71 of Portion 20 of Farm Matabula 701 JU	Mpumalanga	Mbuzini	Nkomazi	38/2013	ABCDEFGH	STATELAND

SUBDIVISIONAL DIAGRAM

SIDES Metres		ANGLES OF DIRECTION		CO-ORDINATES Y System: WG 31° X		S.G. No. 38/2013 Approved  for SURVEYOR- GENERAL 2013 -02- 2 6
		Constants:		± 0,00	± 0,00	
AB	248,80	263 10 00	A	-95 563,12	+2 867 743,55	
BC	236,31	353 54 20	B	-95 810,15	+2 867 713,95	
CD	187,87	82 29 10	C	-95 835,24	+2 867 948,92	
DE	93,73	353 11 30	D	-95 648,98	+2 867 973,50	
EF	12,34	84 29 20	E	-95 660,09	+2 868 066,57	
FG	93,29	173 09 50	F	-95 647,80	+2 868 067,75	
GH	58,47	82 28 30	G	-95 636,70	+2 867 975,13	
HA	239,74	176 16 00	H	-95 578,73	+2 867 982,79	
		Kobinja (48) Δ		-93 310,89	+2 859 458,48	
		Matabula (51) Δ		-91 642,72	+2 863 213,96	

Description of Beacons
 A,B,D,E,F,G,H : 16mm iron peg
 C : 75mm Square Fence Post

STATE LAND




Remainder of Portion 20

Remainder of Portion 20

SCALE 1:7500

The figure **ABCDEFGH** represents **6,1493 hectares** of land being **Portion 71 (Samora Machel Memorial) a portion of Portion 20 of the farm MATABULA No. 701-JU**

Province of Mpumalanga
 Surveyed in July 2012 by me


 T.C. Setati
 Professional Land Surveyor
 Registration Number PLS0884

This diagram is annexed to No. d.d.: i.f.o.: Registrar of Deeds : MPUMALANGA	The original diagram is S.G. No. : 692/2011 Transfer Grant :	File : JU-701 - / 1 S.R. : 33/2013 Comp. : JU-80
---	---	---